


# Public Space Use By-Law: 2025-048

## Non-permitted Areas



Playgrounds



Splash pads



Paths, trails, sidewalks and walkways



Fire routes or blocking fire hydrants



Dog parks




Community gardens



Reservable picnic areas



Entrances and doorways



Areas prone to erosion or flooding



Outdoor sports fields



Beaches



Cemeteries

## Non-permitted Activities



No illegal activity, weapons, theft or vandalism




No open fires or propane tanks (Unless for cooking food)



No garbage, discarded needles or drug paraphernalia

## Space Regulations



No clustering, with 10 metres of separation between each temporary shelter.



Maximum footprint for each temporary structure is 3 by 3 metres. No more than two people per temporary structure.

No more than 2 people per structure



## Distance Requirements




10 metres from a lake, river, pond or other watercourse



30 metres from a cemetery



30 metres from any residential property



30 metres from any railway or railroad infrastructure



50 metres from a playground, waterpark, splash pad, sports field or wading pool



100 metres from a school or childcare centre

If you or someone you know are living unsheltered and require support, please contact an outreach worker from NASO by calling 211, ask to speak to NASO and leave a voicemail with your name, location and situation.

For more information please visit [stcatharines.ca/PublicSpaceBylaw](http://stcatharines.ca/PublicSpaceBylaw)